PROJECT LOCATION MAP
FOR
DERP-FUDS MMRP PROJECT NO. G03WV001305
FEDERAL FACILITY ID NUMBER WV9799F3460
DAILEY INFLTRATION CAMP

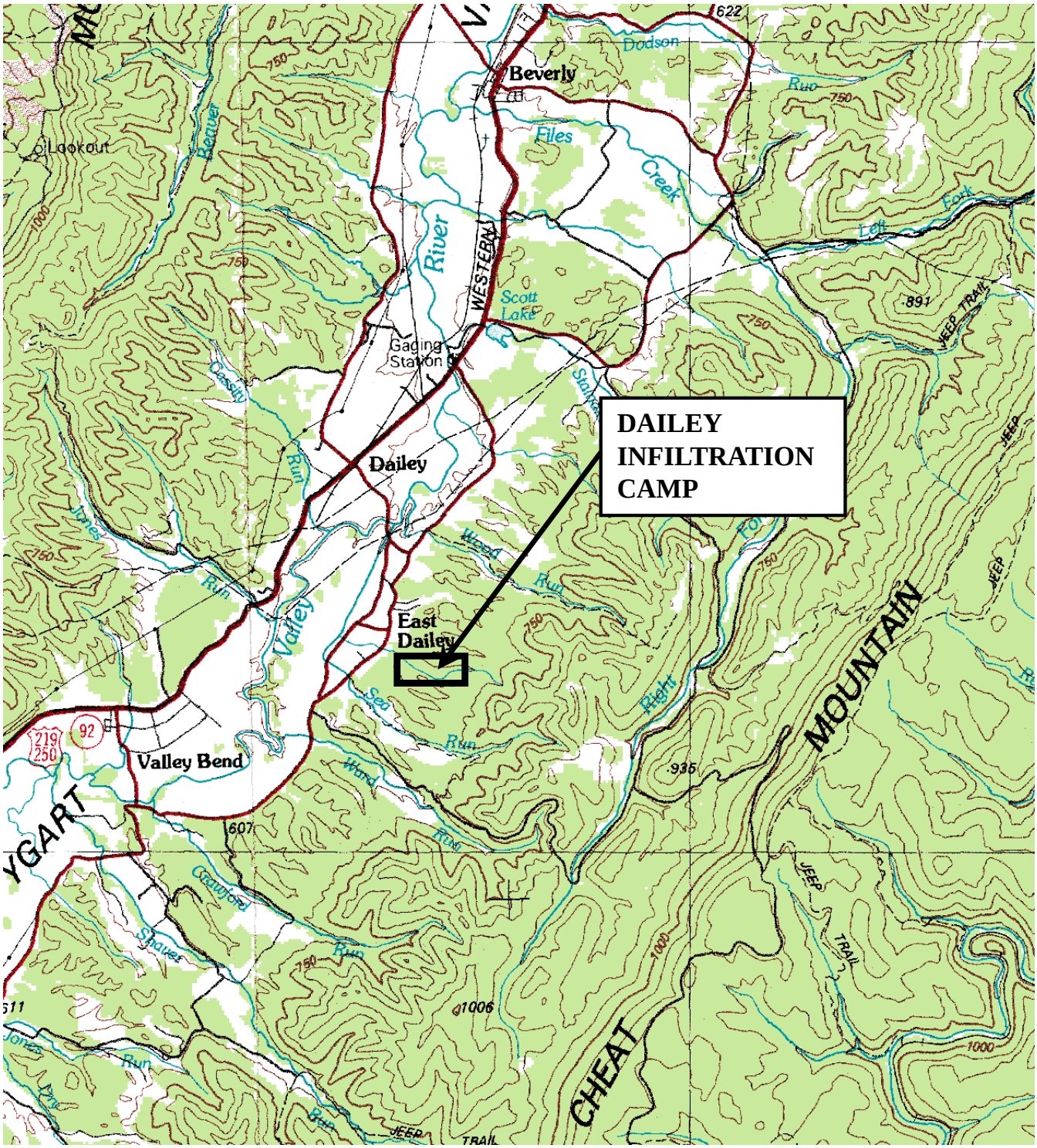

G03WV001305_01.04_0500_a

AERIAL PHOTOGRAPH
FOR
DERP-FUDS MMRP PROJECT NO. G03WV001305
FEDERAL FACILITY ID NUMBER WV9799F3460
DAILEY INFILTRATION CAMP

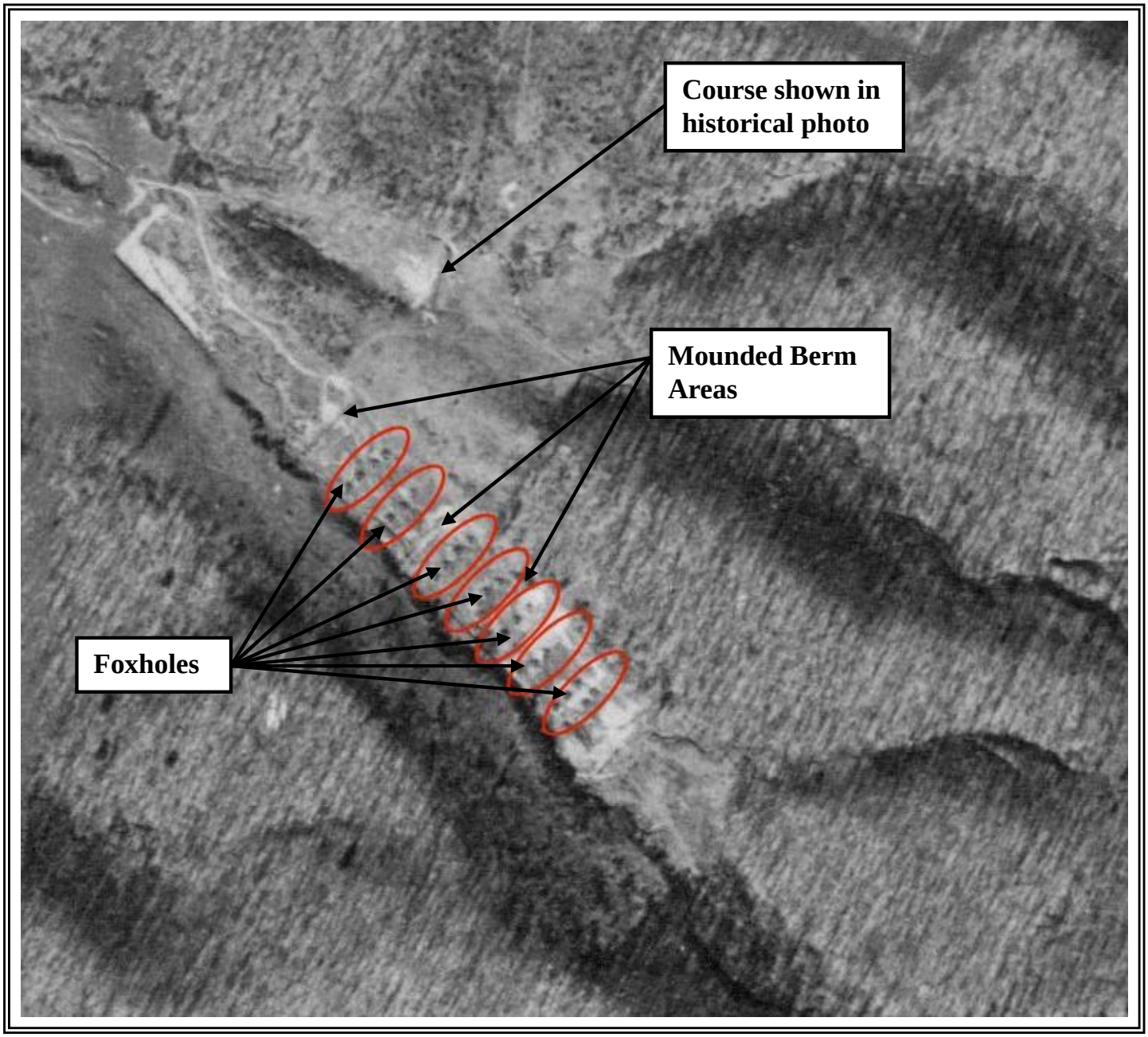

PROJECT PHOTOGRAPHS
FOR
DERP-FUDS MMRP PROJECT NO. G03WV001305
FEDERAL FACILITY ID NUMBER WV9799F3460
DAILEY INFILTRATION CAMP

Comments: View of troops maneuvering through the Dailey Infiltration Camp, date unknown	
Comments: Current view of foxholes at Dailey Infiltration Camp, date unknown	

PROJECT PHOTOGRAPHS
FOR
DERP-FUDS MMRP PROJECT NO. G03WV001305
FEDERAL FACILITY ID NUMBER WV9799F3460
DAILEY INFILTRATION CAMP

Comments: Current view of Small Arms Firing Range currently located on US Fish and Wildlife property, date unknown