PROJECT LOCATION MAP
FOR
DERP-FUDS MMRP PROJECT NO. G03WV001311
FEDERAL FACILITY ID NUMBER WV9799F3460
BUENA SMALL ARMS FIRING RANGE

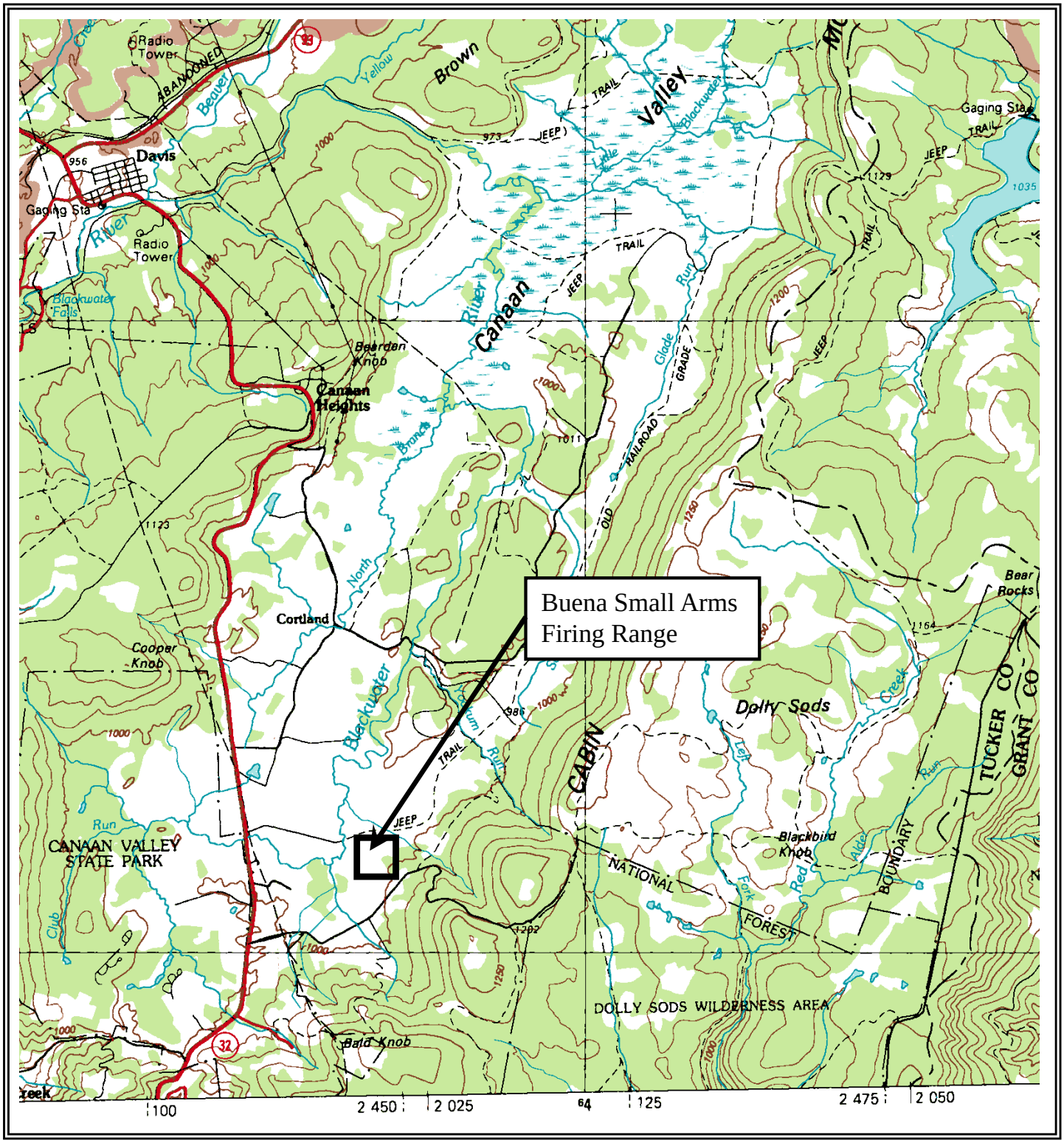

G03WV001311_01.04_0500_a

PROJECT AERIAL PHOTOGRAPHY
FOR
DERP-FUDS MMRP PROJECT NO. G03WV001311
FEDERAL FACILITY ID NUMBER WV9799F3460
BUENA SMALL ARMS FIRING RANGE

Main Impact Area
FINAL REPORT

Area South of Cortland, WV

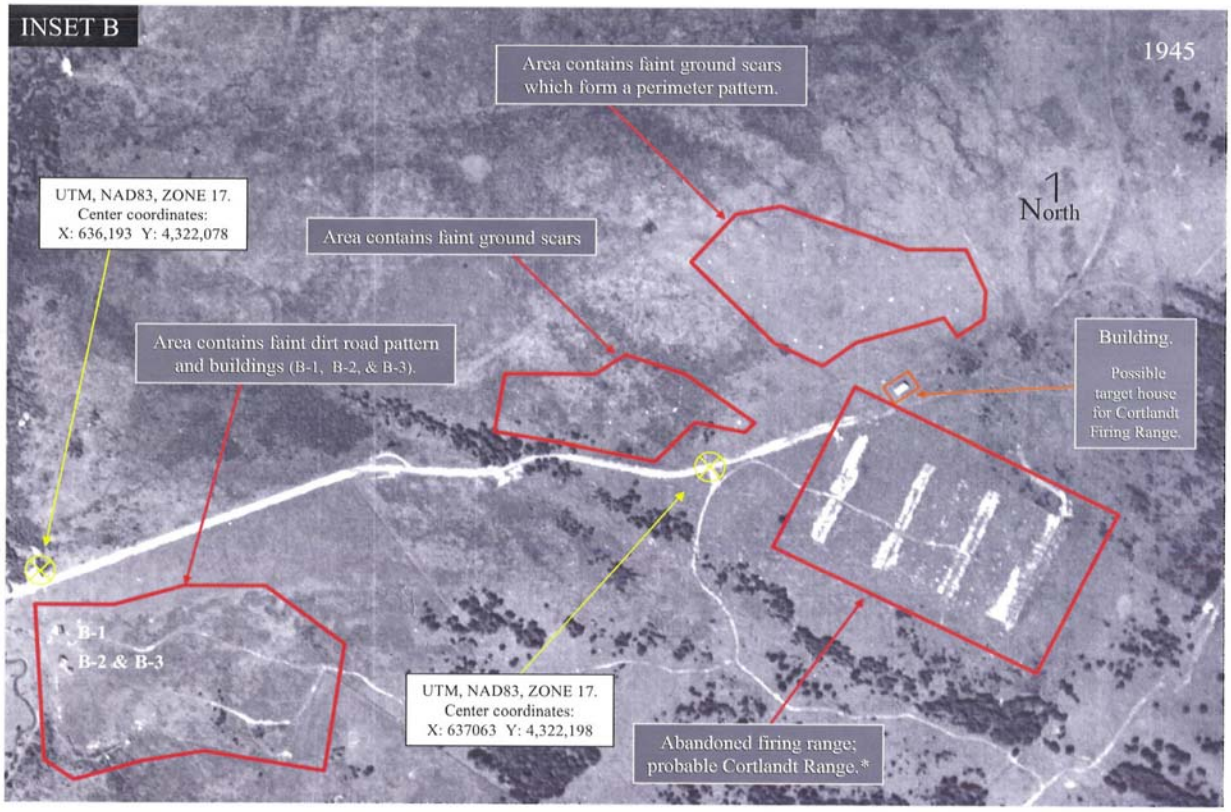

* 1 October 1943 field message, WVMA, Elkins, West Virginia

Page 17

PROJECT PHOTOGRAPHS
FOR
DERP-FUDS MMRP PROJECT NO. G03WV001311
FEDERAL FACILITY ID NUMBER WV9799F3460
BUENA SMALL ARMS FIRING RANGE

Comments: View of Small Arms Firing Range, date unknown	
Comments: View of WVMA personnel and Small Arms Firing Range, date unknown	

PROJECT PHOTOGRAPHS
FOR
DERP-FUDS MMRP PROJECT NO. G03WV001311
FEDERAL FACILITY ID NUMBER WV9799F3460
BUENA SMALL ARMS FIRING RANGE

Comments: Current view of Small Arms Firing Range currently located on US Fish and Wildlife property, date unknown	